

Parish: Bucklebury

SID SITE: 201

SID Site No	003	Road Name:	Opposite Mortons Lane, Broad Lane , Upper Bucklebury
Traffic travelling:		Westbound	
SID Site No	004	Road Name:	Telegraph Pole nearest to Post Box, opposite Fir View, Burdens Heath, Upper Bucklebury
Traffic travelling:		Eastbound	
SID Site No	005	Road Name:	Drive of Upway/Uplands, Burdens Heath, Upper Bucklebury
Traffic travelling:		Westbound	
SID Site No	006	Road Name:	The Triangle Green, The Avenue, Chapel Row, Bucklebury
Traffic travelling:		Eastbound	
SID Site No	007	Road Name:	Near to Chapel Row Green, The Avenue, Chapel Row, Bucklebury
Traffic travelling:		Westbound	
SID Site No	008	Road Name:	Outside the Church Gate, Bucklebury Village
Traffic travelling:		Eastbound	
SID Site No	009	Road Name:	Adjacent to Eastern Church Gate, Bucklebury Village
Traffic travelling:		Westbound	
SID Site No	010	Road Name:	Briff Lane, Upper Bucklebury (Outside Oak Bank)
Traffic travelling:		Southbound	
SID Site No	011	Road Name:	Broad Lane, Upper Bucklebury (Opposite No 49)
Traffic travelling:		Eastbound	
SID Site No	012	Road Name:	Harts Hill, Upper Bucklebury (Outside Hillside House)
Traffic travelling:		Northbound	
SID Site No	013	Road Name:	Harts Hill, Upper Bucklebury (Outside Hillside House)
Traffic travelling:		Southbound	
SID Site No	014	Road Name:	Outside Waven, Bucklebury Village (needs Mrs McGreagors permission)
Traffic travelling:		Westbound	

SID Site No	015	Road Name:	Near Scotland Corner, The Avenue, Chapel Row
Traffic travelling:		Eastbound	
SID Site No	016	Road Name:	Hatch Lane near Hatch Close, Chapel Row
Traffic travelling:		Southbound	
SID Site No	017	Road Name:	Hatch Lane near Paradise Way, Chapel Row
Traffic travelling:		Southbound	
SID Site No	018	Road Name:	Near Barfield, Marlston Road, Chapel Row
Traffic travelling:		Southbound	

REQUEST TO APPROVE LOCATION

Return this form to: Trafficandroadsafety@westberks.gov.uk

Date of request: 17/09/2022

Site Reference: Broad Lane (BPC Site 03)

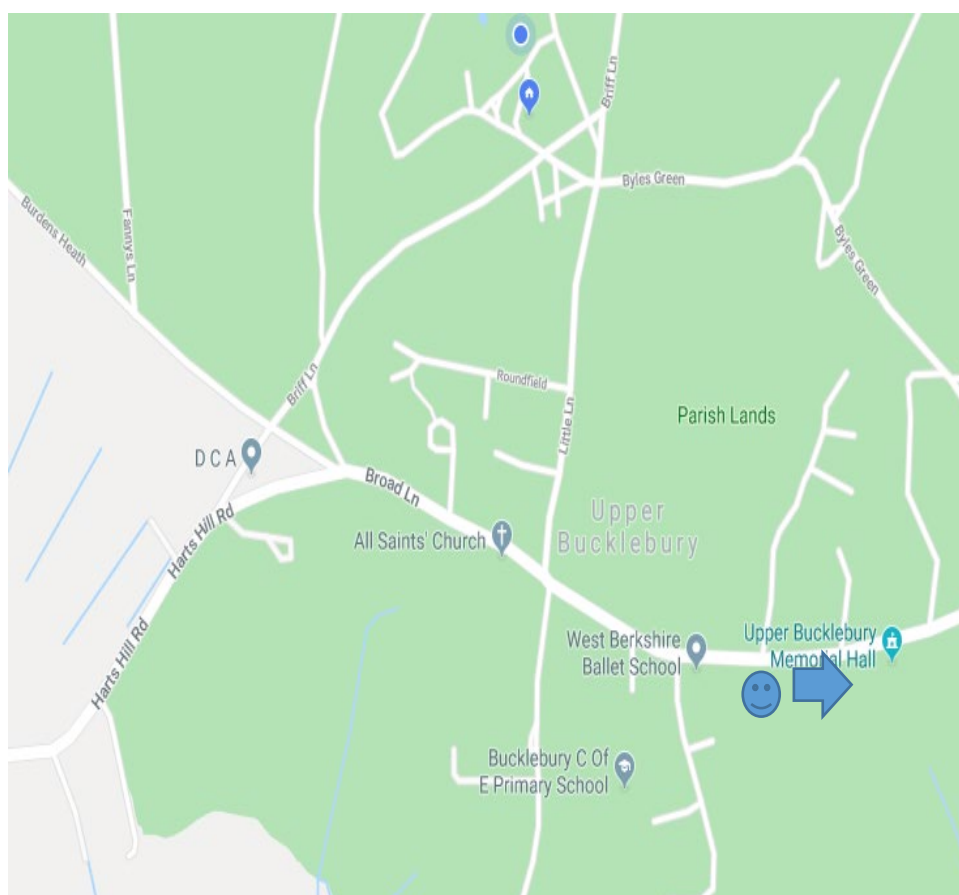
Parish: Bucklebury

SID Location: On the grass verge opposite Mortons Lane on Broad Lane

Speed Limit of the Road: 30 mph

Description of the TME Placement: Mounted on portable steel frame on the grass verge. Display facing East

Map of SID site:



Location of sign and direction sign facing shown on maps

Site grid reference (latitude, longitude): 51.413543, -1.220330

Photo of TME at site:



Parish Contact name and position in Parish: David Southgate, Parish Councillor

Contact number: 07710189322

Parish Licenced Operator

See BPC SID Operator Annex

WBC Approval

Name and position in Council: Cheryl Evans: Senior Road Safety Officer

Contact number: 01635 519984

Date of approval: 15/05/2023

REQUEST TO APPROVE LOCATION

Return this form to: Trafficandroadsafety@westberks.gov.uk

Date of request: 17/09/2022

Site Reference: Burdens Heath (BPC Site 04)

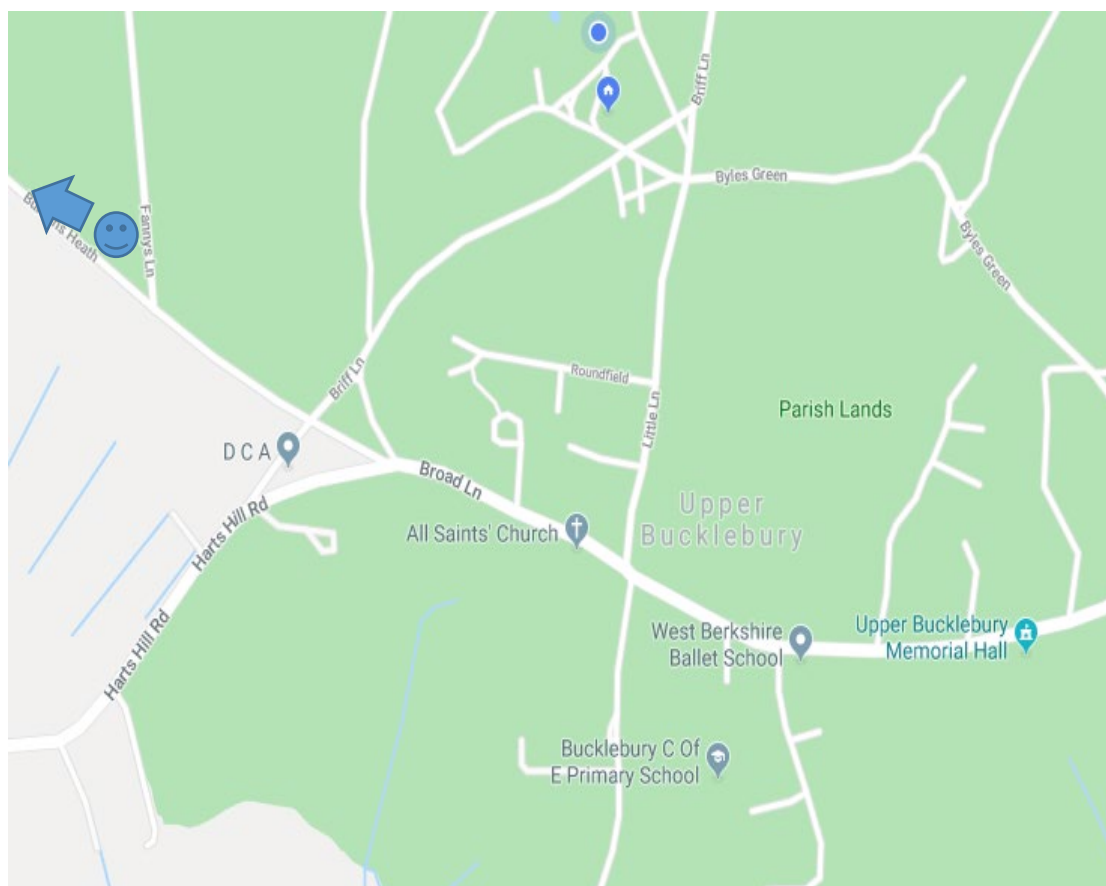
Parish: Bucklebury

SID Location: Near Telegraph Pole nearest to Post Box, opposite Fir View, Burdens Heath, Upper Bucklebury

Speed Limit of the Road: 30 mph

Description of the TME Placement: Mounted on portable steel frame on the grass verge using adjustable legs. Display facing West

Map of SID site:



Location of sign and direction sign facing shown on maps

Site grid reference (latitude, longitude): 51.416953, -1.233147

Photo of TME at site:



Parish Contact name and position in Parish: David Southgate, Parish Councillor

Contact number: 07710189322

Parish Licenced Operator

See BPC SID Operator Annex

WBC Approval

Name and position in Council: Cheryl Evans: Senior Road Safety Officer

Contact number: 01635 519984

Date of approval: 15/05/2023

REQUEST TO APPROVE LOCATION

Return this form to: Trafficandroadsafety@westberks.gov.uk

Date of request: 17/09/2022

Site Reference: Burdens Heath (BPC Site 05)

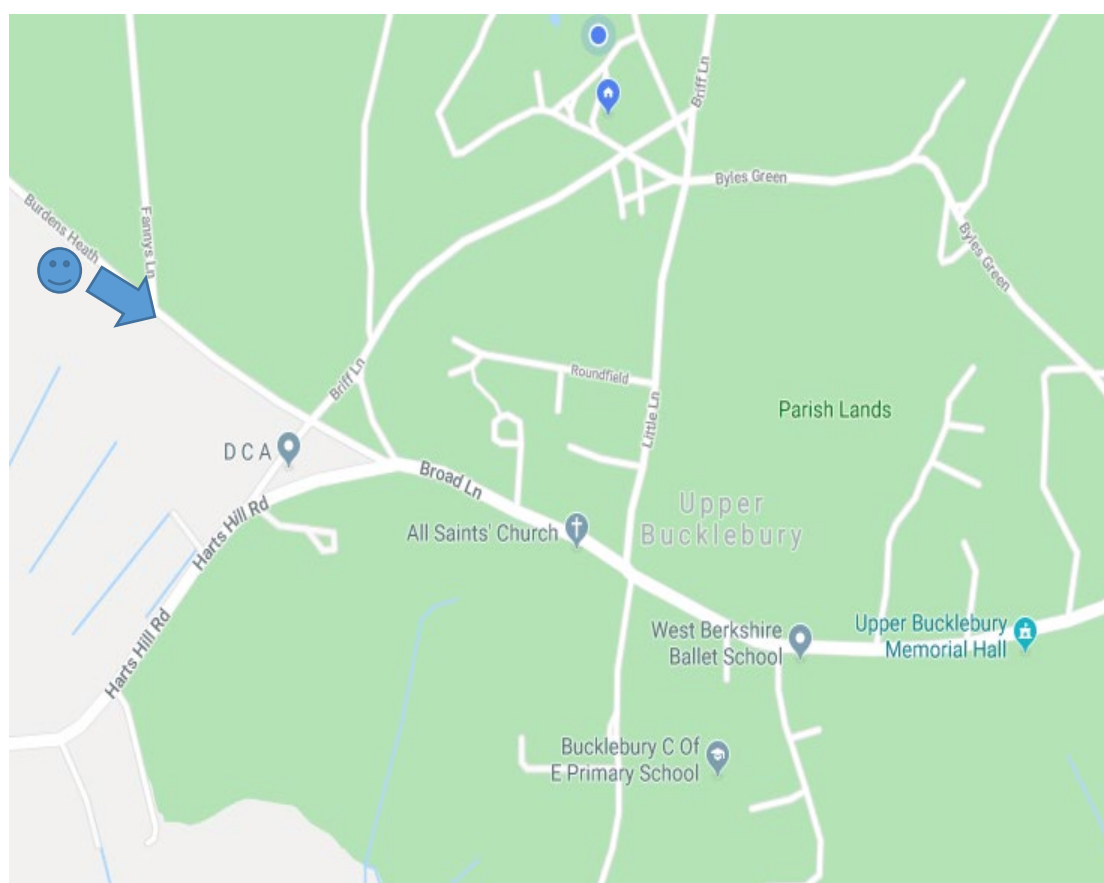
Parish: Bucklebury

SID Location: Residential drive of Upway or Uplands, Burdens Heath, Upper Bucklebury

Speed Limit of the Road: 30 mph

Description of the TME Placement: Mounted on portable steel frame on residential driveway using adjustable legs. Display facing East

Map of SID site:



Location of sign and direction sign facing shown on maps

Site grid reference (latitude, longitude): 51.416953, -1.233147

Photo of TME at site:



Parish Contact name and position in Parish: David Southgate, Parish Councillor

Contact number: 07710189322

Parish Licenced Operator

See BPC SID Operator Annex

WBC Approval

Name and position in Council: Cheryl Evans: Senior Road Safety Officer

Contact number: 01635 519984

Date of approval: 15/05/2023

REQUEST TO APPROVE LOCATION

Return this form to: Trafficandroadsafety@westberks.gov.uk

Date of request: 17/09/2022

Site Reference: Chapel Row Triangle (BPC Site 06)

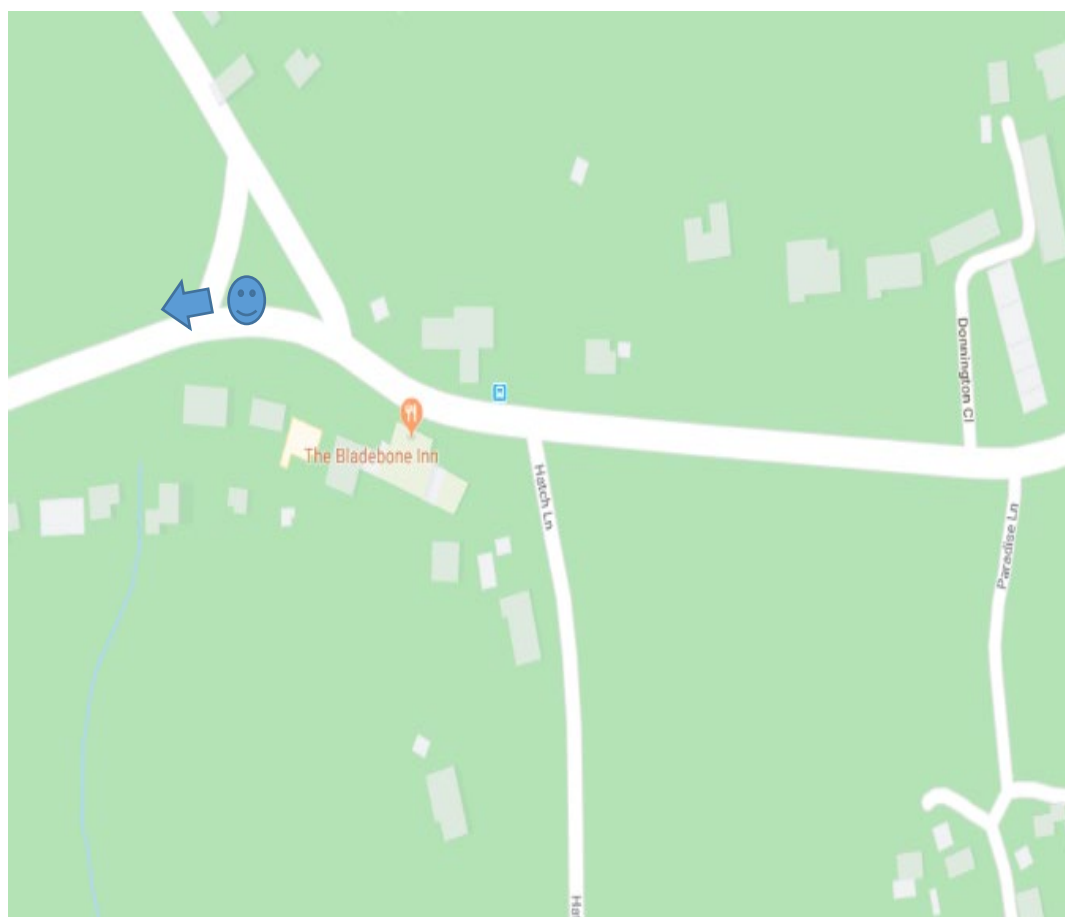
Parish: Bucklebury

SID Location: The Triangle Green, The Avenue, Chapel Row, Bucklebury

Speed Limit of the Road: 30 mph

Description of the TME Placement: Mounted on portable steel frame on grass verge using adjustable legs. Display facing West

Map of SID site:



Location of sign and direction sign facing shown on maps

Site grid reference (latitude, longitude): 51.423683, -1.181601

Photo of TME at site:



Parish Contact name and position in Parish: David Southgate, Parish Councillor

Contact number: 07710189322

Parish Licenced Operator

See BPC SID Operator Annex

WBC Approval

Name and position in Council: Cheryl Evans: Senior Road Safety Officer

Contact number: 01635 519984

Date of approval: 15/05/2023

REQUEST TO APPROVE LOCATION

Return this form to: Trafficandroadsafety@westberks.gov.uk

Date of request: 17/09/2022

Site Reference: Chapel Row Green (BPC Site 07)

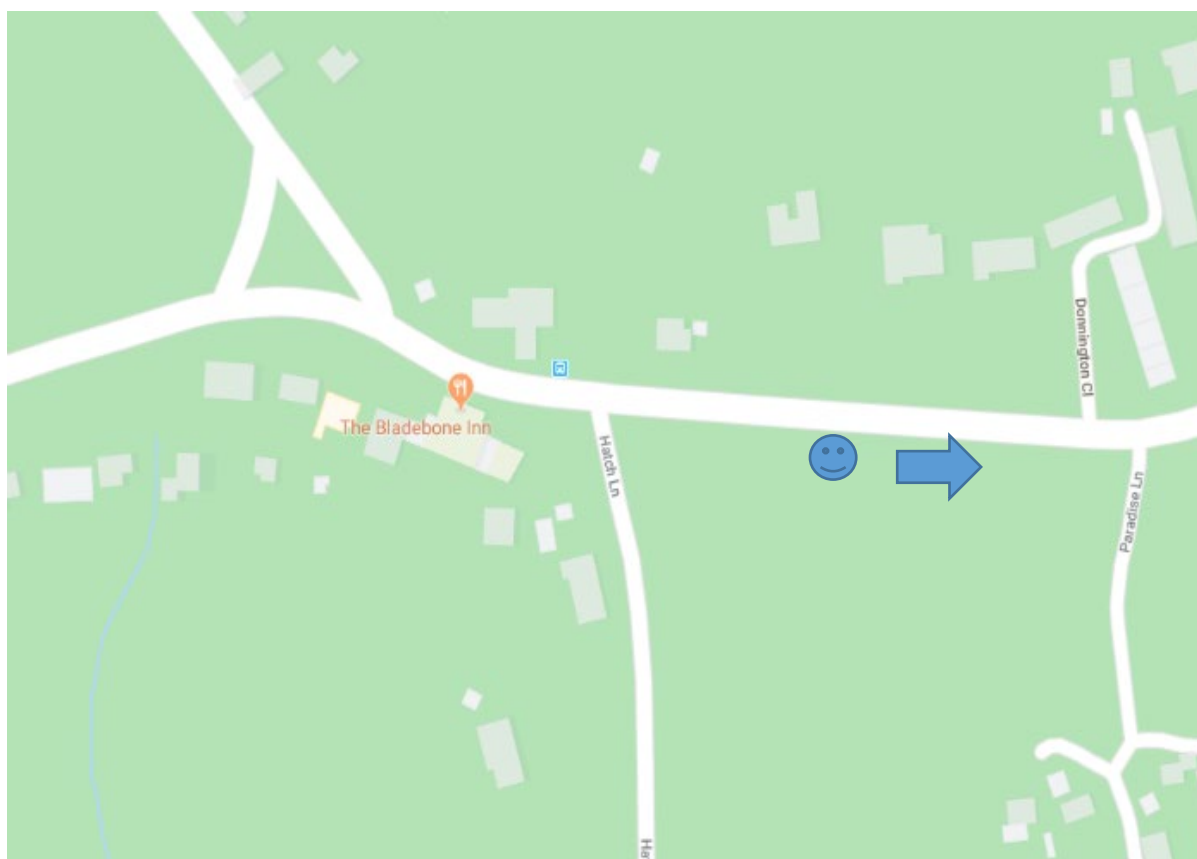
Parish: Bucklebury

SID Location: The Green, The Avenue, Chapel Row, Bucklebury

Speed Limit of the Road: 30 mph

Description of the TME Placement: Mounted on portable steel frame on grass verge using adjustable legs. Display facing East

Map of SID site:



Location of sign and direction sign facing shown on maps

Site grid reference (latitude, longitude): 51.423280, -1.178773

Photo of TME at site:



Parish Contact name and position in Parish: David Southgate, Parish Councillor

Contact number: 07710189322

Parish Licenced Operator

See BPC SID Operator Annex

WBC Approval

Name and position in Council: Cheryl Evans: Senior Road Safety Officer

Contact number: 01635 519984

Date of approval: 15/05/2023

REQUEST TO APPROVE LOCATION

Return this form to: Trafficandroadsafety@westberks.gov.uk

Date of request: 17/09/2022

Site Reference: Bucklebury St Marys (BPC Site 08)

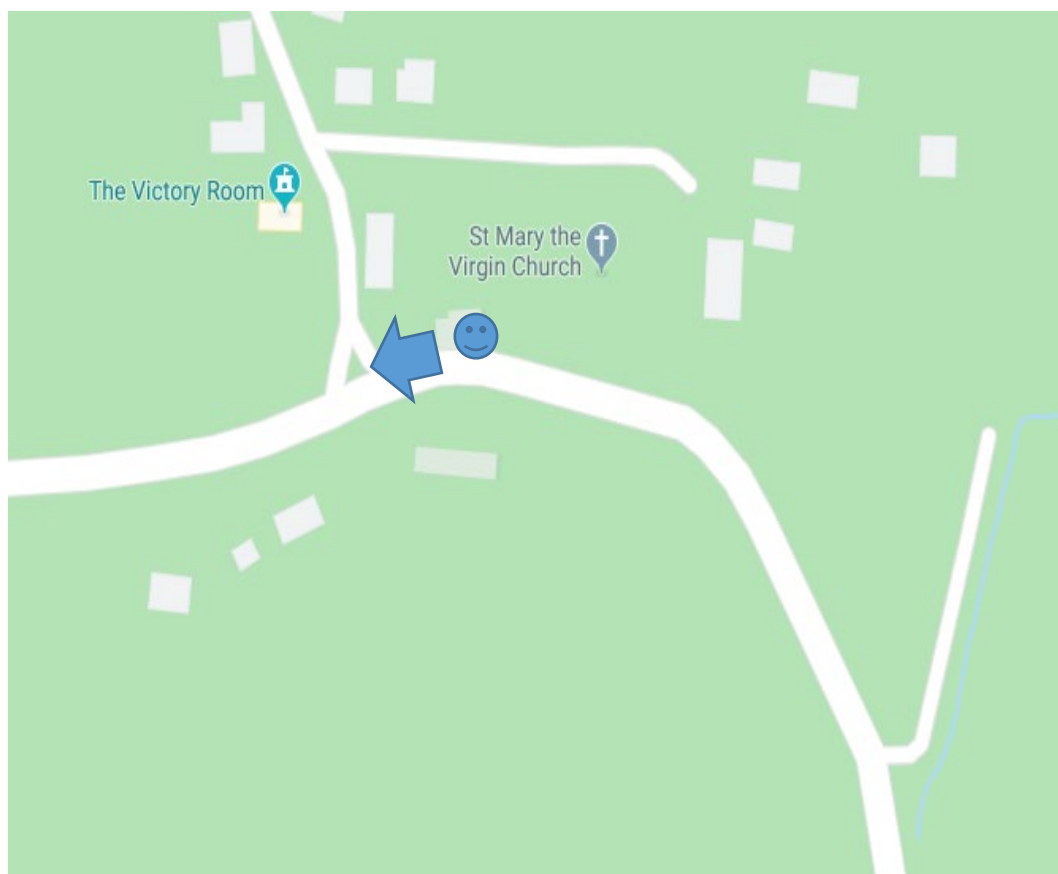
Parish: Bucklebury

SID Location: Outside the Church Gate, Bucklebury Village

Speed Limit of the Road: 30 mph

Description of the TME Placement: Mounted on portable steel frame on verge using adjustable legs. Display facing West

Map of SID site:



Location of sign and direction sign facing shown on maps

Site grid reference (latitude, longitude): 51.433887, -1.206455

Photo of TME at site:



Parish Contact name and position in Parish: David Southgate, Parish Councillor

Contact number: 07710189322

Parish Licenced Operator

See BPC SID Operator Annex

WBC Approval

Name and position in Council: Cheryl Evans: Senior Road Safety Officer

Contact number: 01635 519984

Date of approval: 15/05/2023

REQUEST TO APPROVE LOCATION

Return this form to: Trafficandroadsafety@westberks.gov.uk

Date of request: 17/09/2022

Site Reference: Bucklebury St Marys (BPC Site 09)

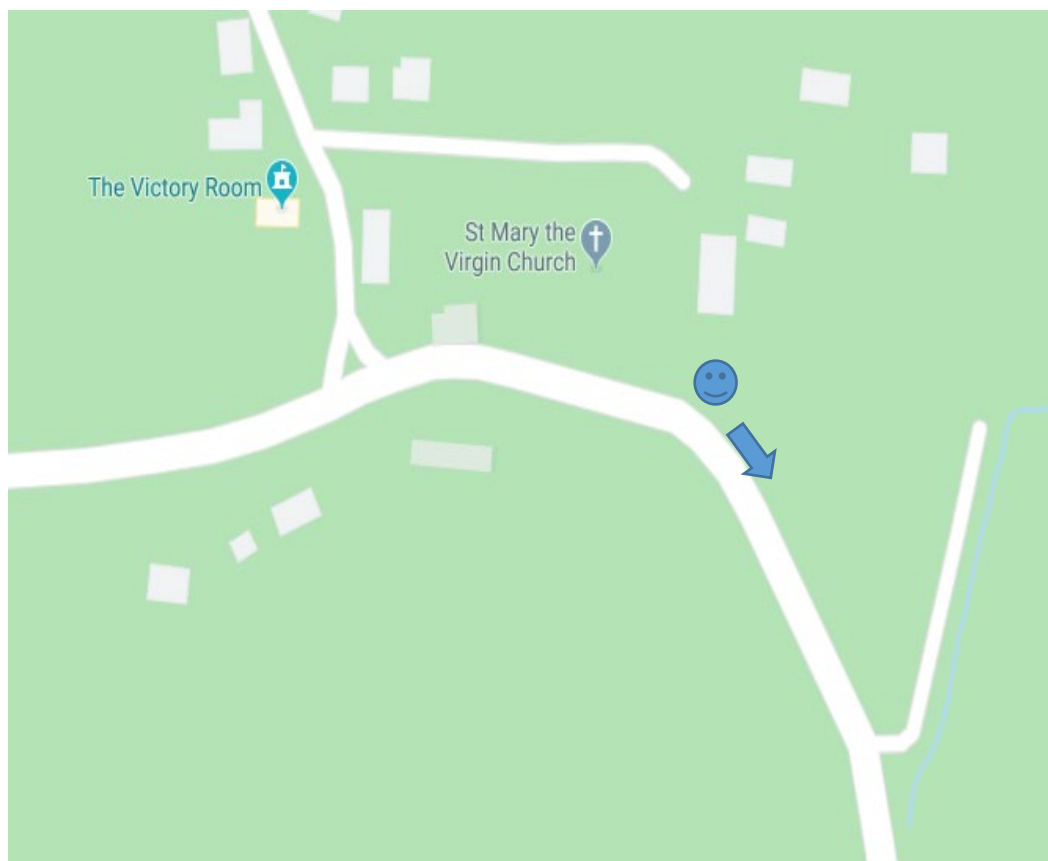
Parish: Bucklebury

SID Location: Adjacent to the Eastern Church Gate, Bucklebury Village

Speed Limit of the Road: 30 mph

Description of the TME Placement: Mounted on portable steel frame on verge using adjustable legs. Display facing East

Map of SID site:



Location of sign and direction sign facing shown on maps

Site grid reference (latitude, longitude): 51.433726, -1.205444

Photo of TME at site:



Parish Contact name and position in Parish: David Southgate, Parish Councillor

Contact number: 07710189322

Parish Licenced Operator

See BPC SID Operator Annex

WBC Approval

Name and position in Council: Cheryl Evans: Senior Road Safety Officer

Contact number: 01635 519984

Date of approval: 15/05/2023

REQUEST TO APPROVE LOCATION

Return this form to: Trafficandroadsafety@westberks.gov.uk

Date of request: 17/09/2022

Site Reference: Briff Lane (BPC Site 10)

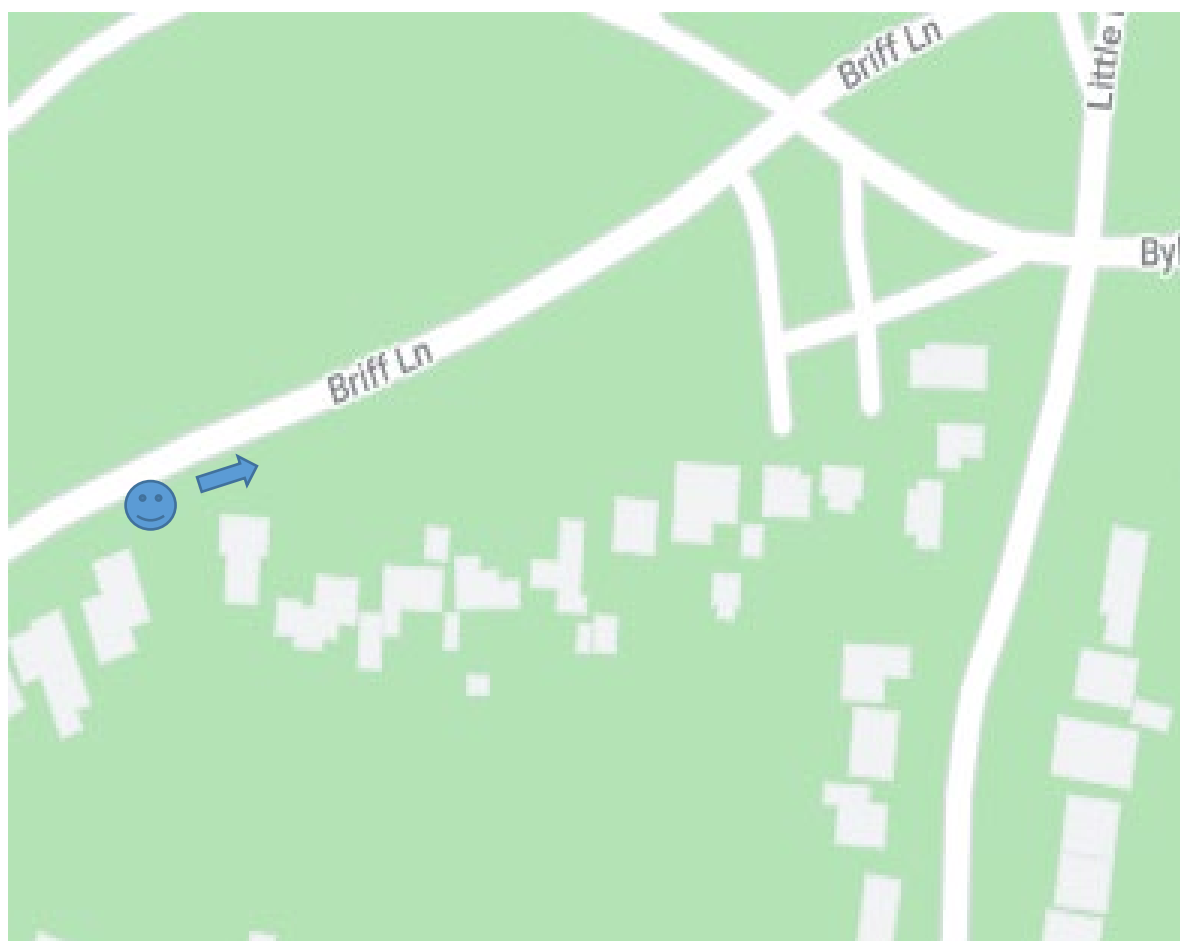
Parish: Bucklebury

SID Location: Briff Lane (outside Oak Bank)

Speed Limit of the Road: 30 mph

Description of the TME Placement: Mounted on portable steel frame on verge using adjustable legs. Display facing North

Map of SID site:



Location of sign and direction sign facing shown on maps

Site grid reference (latitude, longitude): 51.417520, -1.226236

Photo of TME at site:



Parish Contact name and position in Parish: David Southgate, Parish Councillor

Contact number: 07710189322

Parish Licenced Operator

See BPC SID Operator Annex

WBC Approval

Name and position in Council: Cheryl Evans: Senior Road Safety Officer

Contact number: 01635 519984

Date of approval: 15/05/2023

REQUEST TO APPROVE LOCATION

Return this form to: Trafficandroadsafety@westberks.gov.uk

Date of request: 17/09/2022

Site Reference: Broad Lane (BPC Site 11)

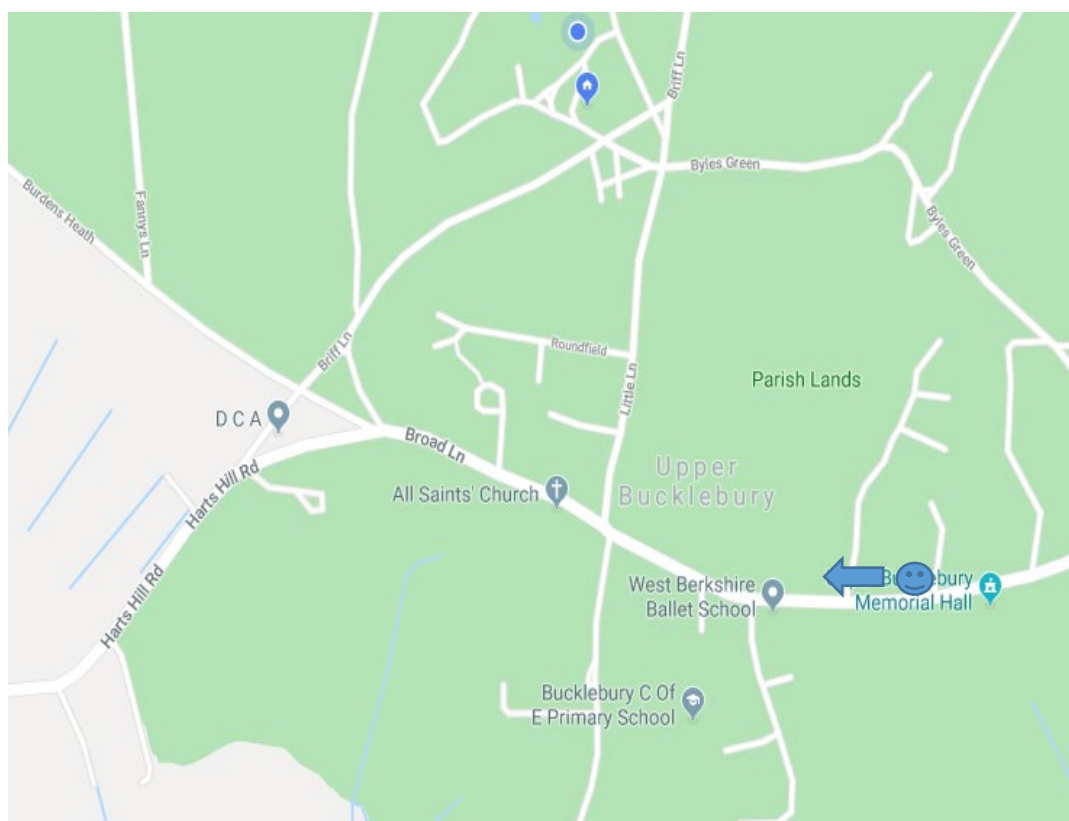
Parish: Bucklebury

SID Location: Broad Lane opposite No49, Upper Bucklebury

Speed Limit of the Road: 30 mph

Description of the TME Placement: Mounted on portable steel frame on grass verge using adjustable legs. Display facing West

Map of SID site:



Location of sign and direction sign facing shown on maps

Site grid reference (latitude, longitude): 51.413711, -1.219435

Photo of TME at site:



Parish Contact name and position in Parish: David Southgate, Parish Councillor

Contact number: 07710189322

Parish Licenced Operator

See BPC SID Operator Annex

WBC Approval

Name and position in Council: Cheryl Evans: Senior Road Safety Officer

Contact number: 01635 519984

Date of approval: 15/05/2023

REQUEST TO APPROVE LOCATION

Return this form to: Trafficandroadsafety@westberks.gov.uk

Date of request: 17/09/2022

Site Reference: Harts Hill (BPC Site 12)

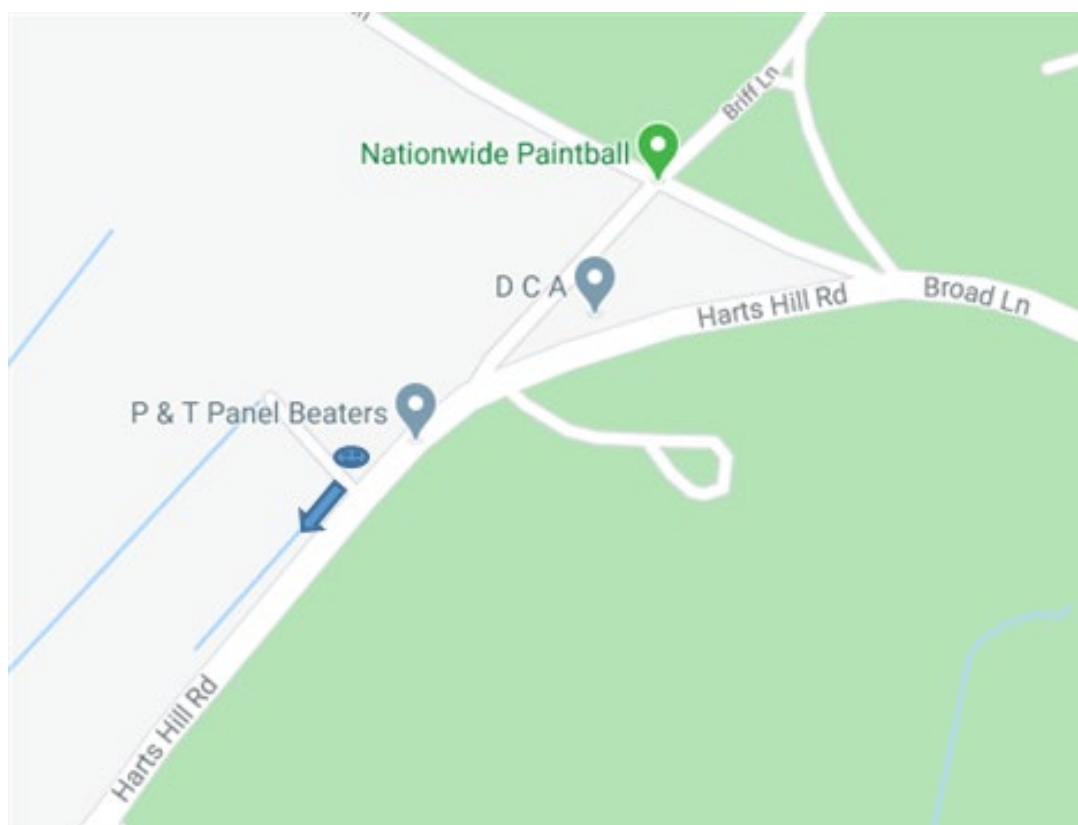
Parish: Bucklebury

SID Location: Harts Hill outside Hillside , Upper Bucklebury

Speed Limit of the Road: 30 mph

Description of the TME Placement: Mounted on portable steel frame on house driveway using adjustable legs. Display facing South

Map of SID site:



Location of sign and direction sign facing shown on maps

Site grid reference (latitude, longitude): 51.414535, -1.231721

Photo of TME at site:



Parish Contact name and position in Parish: David Southgate, Parish Councillor

Contact number: 07710189322

Parish Licenced Operator

See BPC SID Operator Annex

WBC Approval

Name and position in Council: Cheryl Evans: Senior Road Safety Officer

Contact number: 01635 519984

Date of approval: 15/05/2023

REQUEST TO APPROVE LOCATION

Return this form to: Trafficandroadsafety@westberks.gov.uk

Date of request: 17/09/2022

Site Reference: Harts Hill (BPC Site 13)

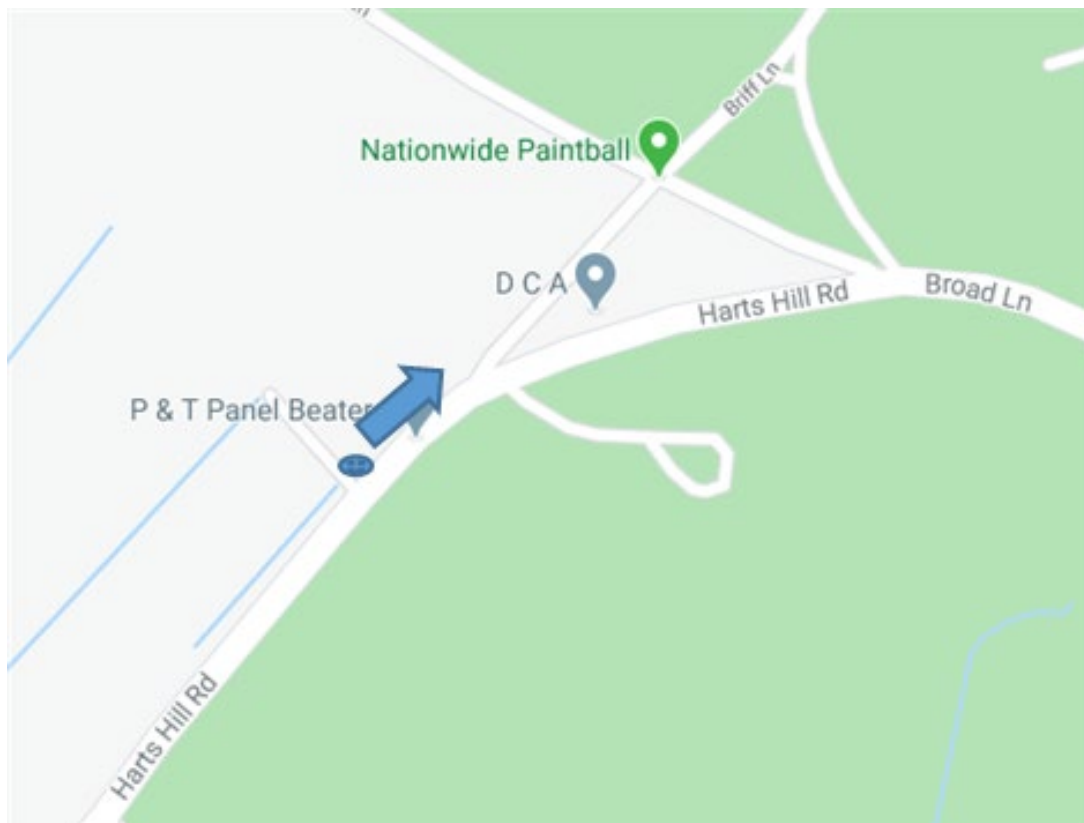
Parish: Bucklebury

SID Location: Harts Hill outside Hillside , Upper Bucklebury

Speed Limit of the Road: 30 mph

Description of the TME Placement: Mounted on portable steel frame on house driveway using adjustable legs. Display facing North

Map of SID site:



Location of sign and direction sign facing shown on maps

Site grid reference (latitude, longitude): 51.414462, -1.231805

Photo of TME at site:



Parish Contact name and position in Parish: David Southgate, Parish Councillor

Contact number: 07710189322

Parish Licenced Operator

See BPC SID Operator Annex

WBC Approval

Name and position in Council: Cheryl Evans: Senior Road Safety Officer

Contact number: 01635 519984

Date of approval: 15/05/2023

REQUEST TO APPROVE LOCATION

Return this form to: Trafficandroadsafety@westberks.gov.uk

Date of request: 17/09/2022

Site Reference: Bucklebury Village (BPC Site 14)

Parish: Bucklebury

SID Location: Drive of Wavern, Bucklebury Village (needs Mrs McGreagor's permission)

Speed Limit of the Road: 30 mph

Description of the TME Placement: Mounted on portable steel frame on house driveway using adjustable legs. Display facing East

Map of SID site:



Location of sign and direction sign facing shown on maps

Site grid reference (latitude, longitude): 51.433659, -1.207461

Photo of TME at site:



Parish Contact name and position in Parish: David Southgate, Parish Councillor

Contact number: 07710189322

Parish Licenced Operator

See BPC SID Operator Annex

WBC Approval

Name and position in Council: Cheryl Evans: Senior Road Safety Officer

Contact number: 01635 519984

Date of approval: 15/05/2023

REQUEST TO APPROVE LOCATION

Return this form to: Trafficandroadsafety@westberks.gov.uk

Date of request: 23/07/2023

Site Reference: Near Scotland Corner, The Avenue, Chapel Row (BPC Site 015)

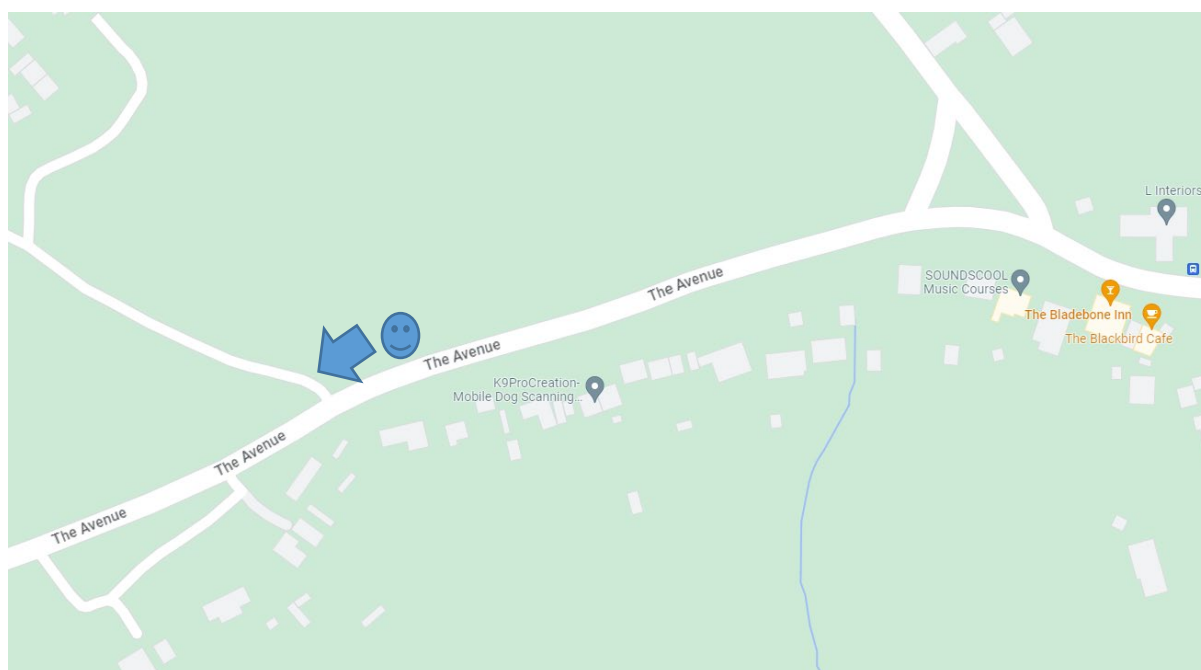
Parish: Bucklebury

SID Location: On the grass verge just beyond Scotland Corner

Speed Limit of the Road: 30 mph

Description of the TME Placement: Mounted on portable steel frame on the grass verge secured to local tree. Display facing West.

Map of SID site:



Location of sign and direction sign facing shown on maps

Site grid reference (latitude, longitude): 51.423102, -1.184722

Photo of TME at site:



Location of SID



View from front of SID location

Parish Contact name and position in Parish: David Southgate, Parish Councillor

Contact number: 07710189322

Parish Licenced Operator

See BPC SID Operator Annex

WBC Approval

Name and position in Council: Graham Markham Evans: West Berkshire council
Speed Technician

Contact number: 07810 055456

Date of approval: 03/07/2023

REQUEST TO APPROVE LOCATION

Return this form to: Trafficandroadsafety@westberks.gov.uk

Date of request: 23/07/2023

Site Reference: Hatch Lane near Hatch Close Chapel Row (BPC Site 016)

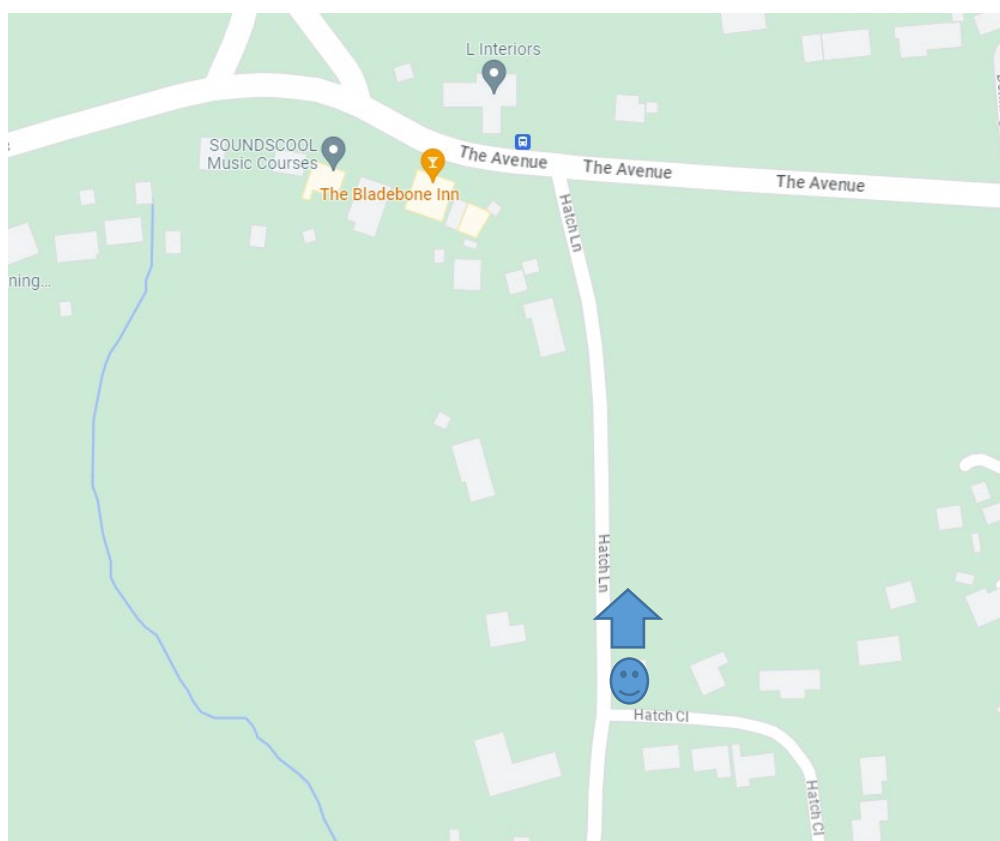
Parish: Bucklebury

SID Location: On the grass verge near to entrance to Hatch Close

Speed Limit of the Road: 30 mph

Description of the TME Placement: Mounted on portable steel frame on the grass verge. Display facing North

Map of SID site:



Location of sign and direction sign facing shown on maps

Site grid reference (latitude, longitude): 51.421590, -1.179604

Photo of TME at site:



Location of SID



View from behind of SID location

Parish Contact name and position in Parish: David Southgate, Parish Councillor

Contact number: 07710189322

Parish Licenced Operator

See BPC SID Operator Annex

WBC Approval

Name and position in Council: Graham Markham West Berkshire council speed Technician

Contact number: 07810 055456

Date of approval: 03/08/2023

REQUEST TO APPROVE LOCATION

Return this form to: Trafficandroadsafety@westberks.gov.uk

Date of request: 23/07/2023

Site Reference: Hatch Lane near Paradise Way, Chapel Row (BPC Site 017)

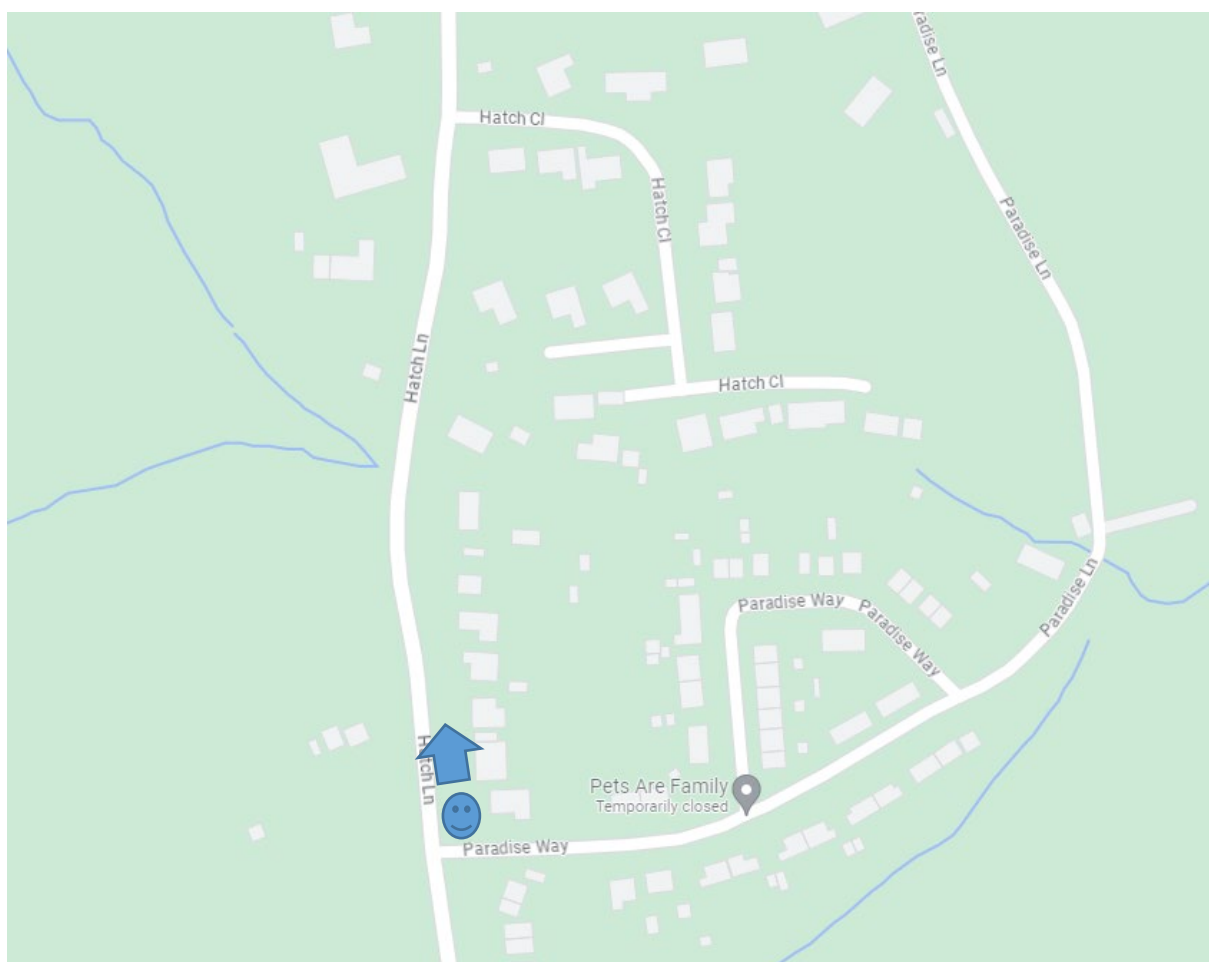
Parish: Bucklebury

SID Location: On the grass verge in front of a tree near to entrance to Paradise Way

Speed Limit of the Road: 30 mph

Description of the TME Placement: Mounted on portable steel frame on the grass verge. Display facing North.

Map of SID site:



Location of sign and direction sign facing shown on maps

Site grid reference (latitude, longitude): 51.419187, -1.179718

Photo of TME at site:



Location of SID



View from front of SID location

Parish Contact name and position in Parish: David Southgate, Parish Councillor

Contact number: 07710189322

Parish Licenced Operator

See BPC SID Operator Annex

WBC Approval

Name and position in Council: Graham Markham West Berkshire council speed Technician

Contact number: 07810 055456

Date of approval: 03/ 08/2023

REQUEST TO APPROVE LOCATION

Return this form to: Trafficandroadsafety@westberks.gov.uk

Date of request: 14/03/2024

Site Reference: Near Barfield, Marlston Road, Chapel Row (BPC Site 018)

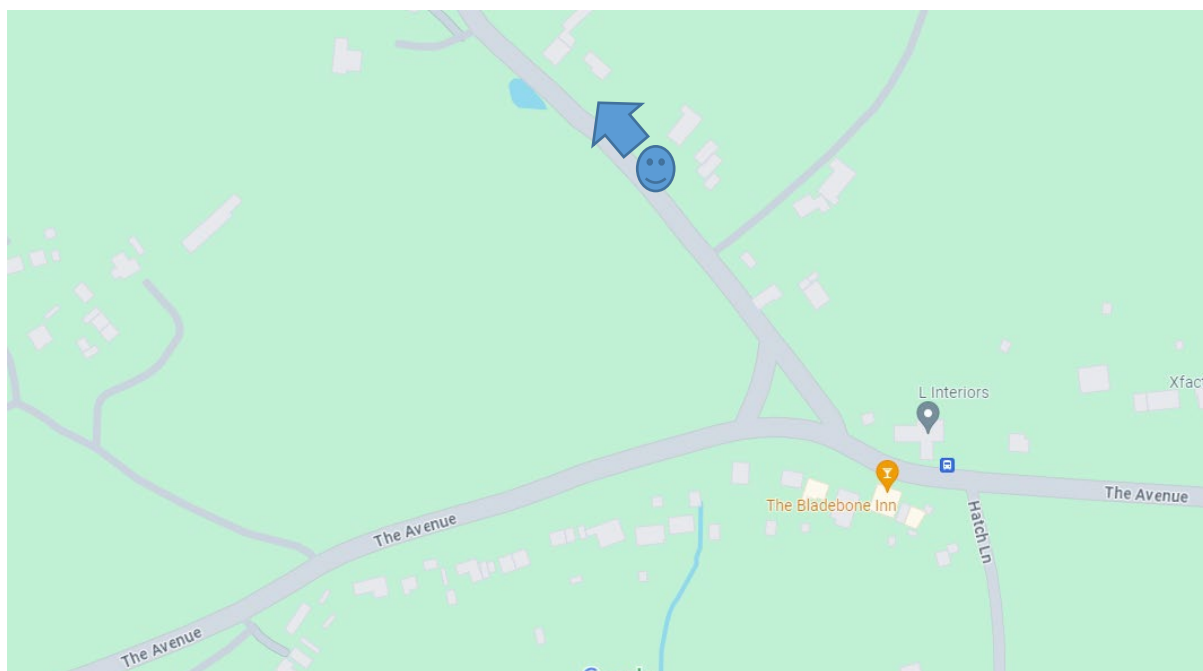
Parish: Bucklebury

SID Location: On the grass verge just beyond near Barfield

Speed Limit of the Road: 30 mph

Description of the TME Placement: Mounted on portable steel frame on the grass verge secured to local telegraph pole. Display facing North.

Map of SID site:



Location of sign and direction sign facing shown on maps

Site grid reference (latitude, longitude): 51.42496, -1.18254

Photo of TME at site:



Location of SID

View from front of SID location

Parish Contact name and position in Parish: David Southgate, Parish Councillor

Contact number: 07710189322

Parish Licenced Operator

See BPC SID Operator Annex

WBC Approval

Name and position in Council: Graham Markham West Berkshire Council Speed Technician

Contact number: 07810 055456

Date of approval: 19/03/2024

